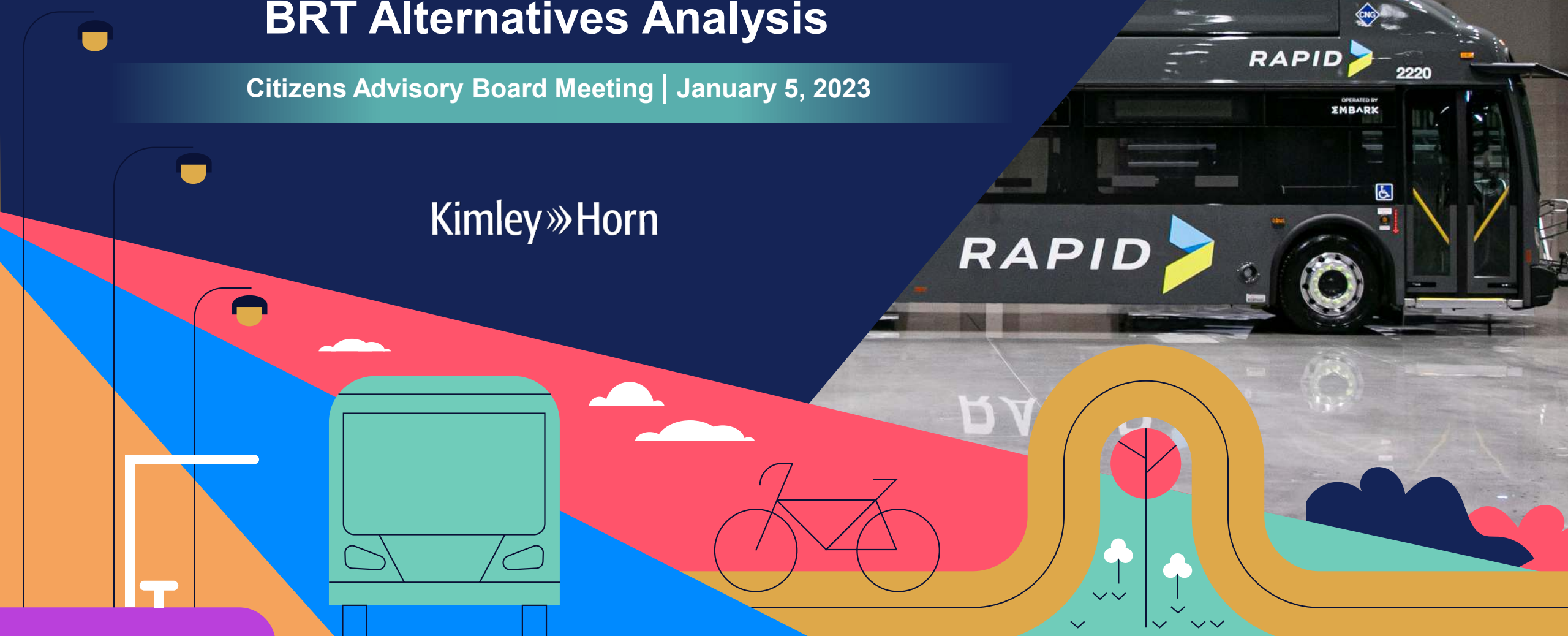


# MAPS4

## Transit Planned Growth - BRT Alternatives Analysis

Citizens Advisory Board Meeting | January 5, 2023

Kimley»»Horn






**Project Overview**



**Study Areas**



**Public Involvement and  
Upcoming Engagement**



# Project Overview



# Project Overview

## Project Objective

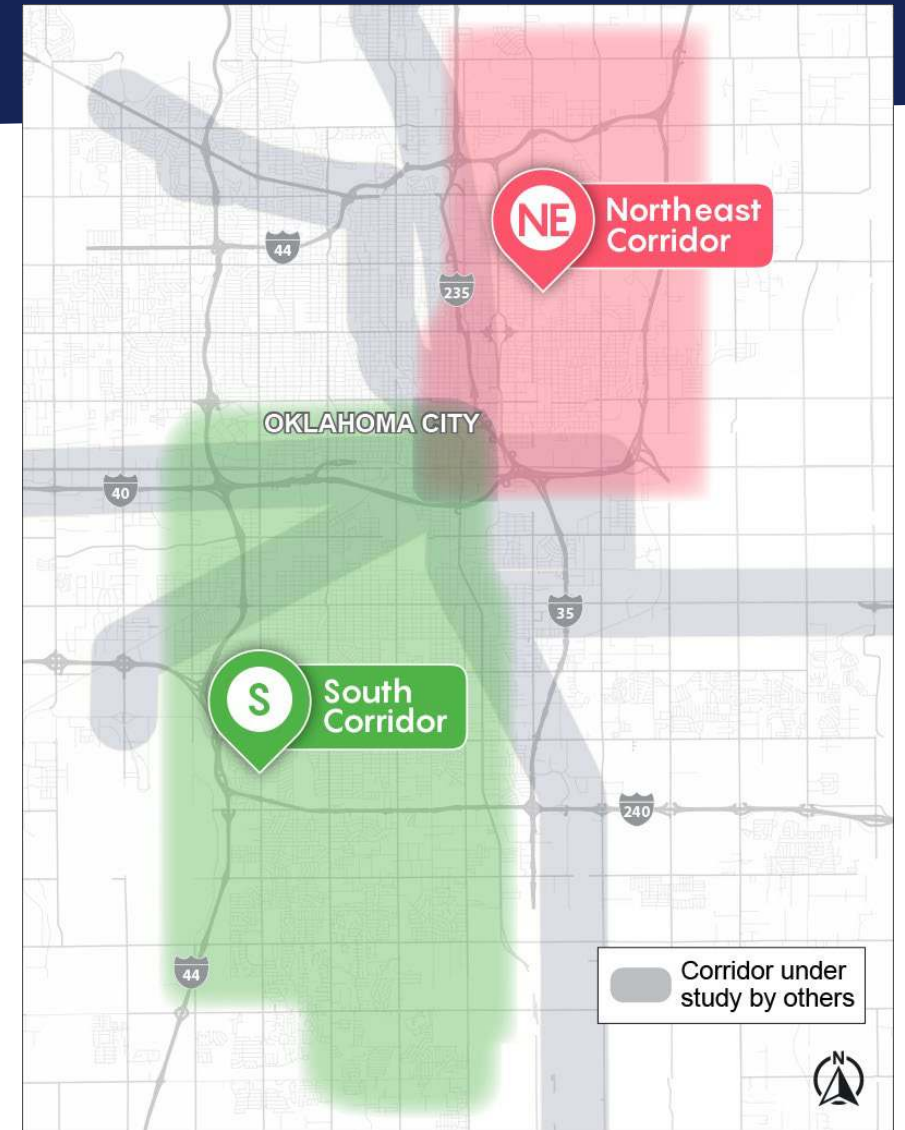
MAPS 4 is conducting an Alternatives Analysis to evaluate how to implement Bus Rapid Transit (BRT) to serve key destinations in south and northeast Oklahoma City.

## MAPS 4 Transit Planned Growth

MAPS 4 includes **\$61.3 million** to implement two additional BRT corridors located in the study areas shown on the map.

## Timeline


MAPS 4 anticipates opening date to be in Summer 2028 for the Northeast Corridor, and Summer 2029 for the South Corridor.



# Project Schedule



Stakeholder Engagement   Public Involvement   Pop-up Events   Public Meetings   Surveys and Online Engagement



# Goals and Objectives



**Connect  
Communities  
and Resources**



**Facilitate  
Prosperity and  
Economic Growth**




**Expand Equitable  
Mobility Options**



**Move People  
Efficiently**



**Utilize Available  
Resources**



# Study Area Northeast Corridor South Corridor



# Project Development Process



*We Are Here*

## Alternatives Analysis

- Corridor Planning
- Station & Land Use
- Concept Development
- Locally Preferred Alternative (LPA)




## Environmental & Engineering

- Environmental Review
- Preliminary Engineering
- Position for Potential Grant Opportunities



## Implementation

- FTA Assessment
- Risk Assessment
- Final Design
- Construction
- Begin Operations



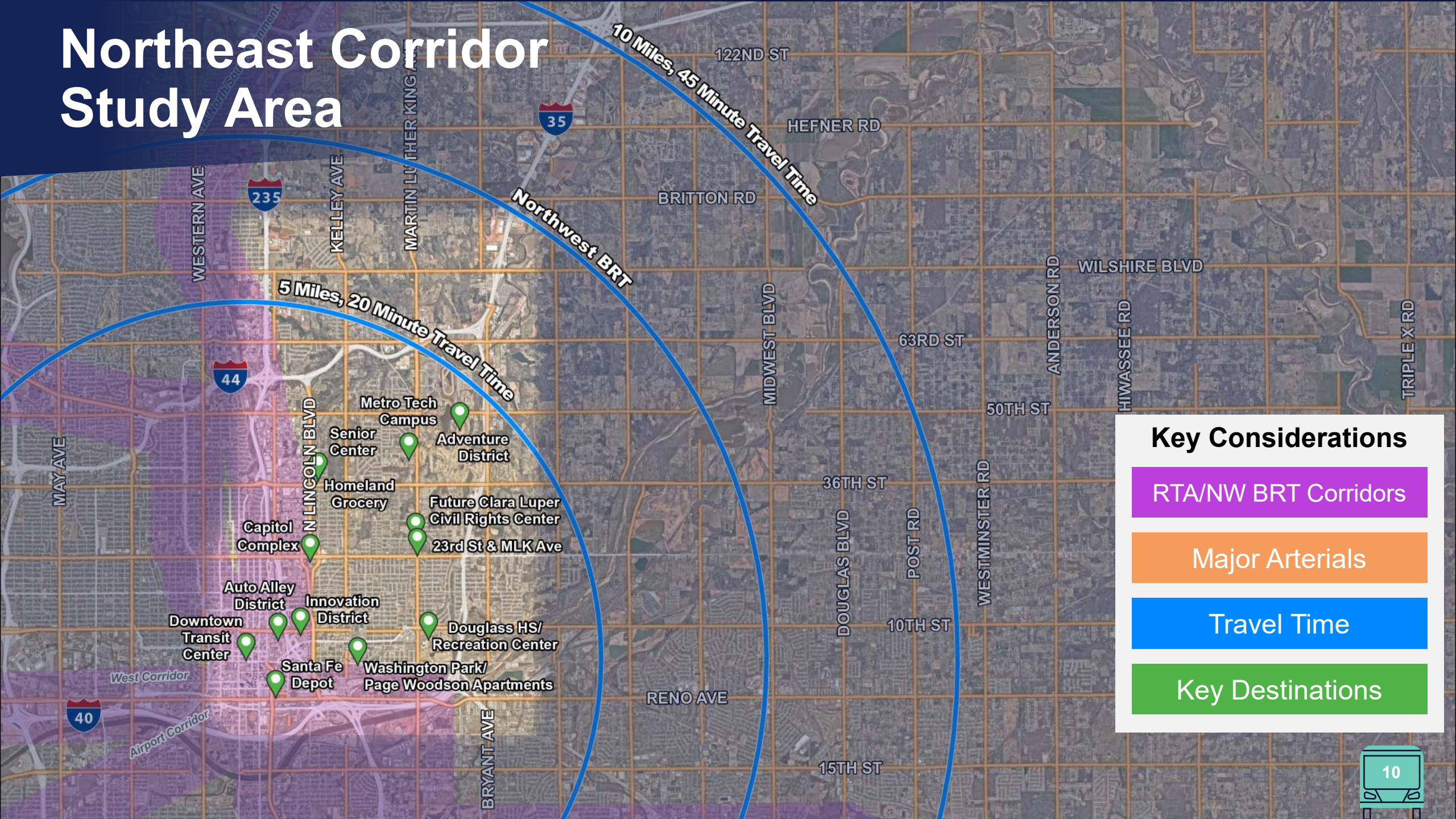


# Study Area Considerations

- Planned RTA Corridors
- Northwest BRT Corridor (in construction)
- Major Arterials
- Travel Time
- Key Destinations



# Northeast Corridor Study Area



## Key Considerations

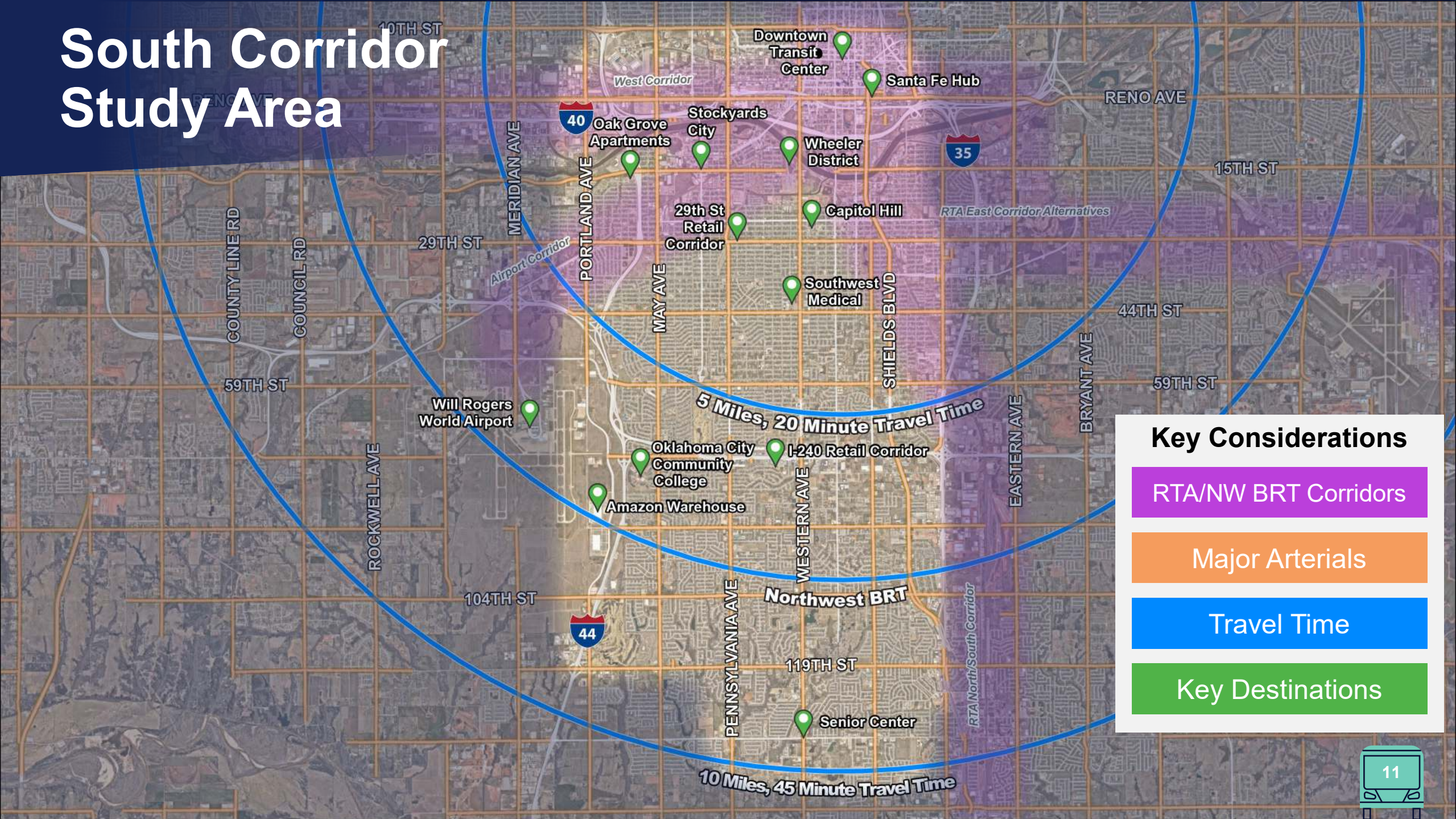
RTA/NW BRT Corridors

Major Arterials

Travel Time

Key Destinations

# South Corridor Study Area



## Key Considerations

RTA/NW BRT Corridors

Major Arterials

Travel Time

Key Destinations

# Public Involvement and Upcoming Engagement






# Outreach Methods

**Outreach Methods** to expand project awareness and understanding:



**MAPS4BRT.com**



**Project Factsheets**



**QR Code**



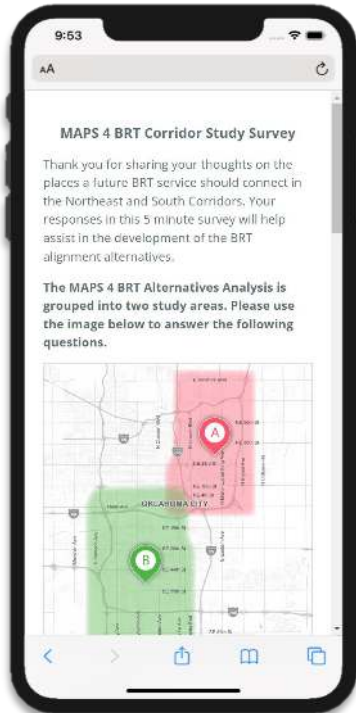
**Local Community Contacts**





# Engagement Activities

Project Website and Survey are live for you to share with others!



## Public Meetings



January 24, 2023

Metro Tech Center Springlake Campus, Room H

4:30 pm – 6:30 pm



January 26, 2023

Capitol Hill Library, Room 2

4:30 pm – 6:30 pm

## Pop-up Events



### January Pop-up Events

- MLK Holiday Weekend Event TBD
- Downtown Transit Center
- Adventure District – Science Museum Oklahoma
- Oklahoma City Community College

# Questions

